

FARES & PASSES		
CASH FARES	Zone 1*	Zone 2**
Full	\$1.75	\$4
Reduced***	\$0.80	\$2
31-Day Unlimited Pass	Zone 1*	Zone 2**
Full	\$50	\$130
Reduced***	\$25	\$65

FLAG stop locations in the schedule indicate bus does not stop unless signaled

*Zone 1 Routes within Ventura County

**Zone 2 Coastal Express and Conejo Connection (55/55X) Routes

***Seniors 65 years or older; Medicare or ADA/Disabled.

Please have exact fare. Drivers do not provide change.

Holidays VCTC Intercity Bus does not operate on New Year's Day, Memorial Day, Independence Day, Labor Day, Thanksgiving Day, and Christmas Day.

TARIFAS Y BOLETOS		
TARIFAS EN EFECTIVO	Zona 1*	Zona 2**
Regular	\$1.75	\$4
Reducido***	\$0.80	\$2
Pase de 31 días ilimitado	Zona 1*	Zona 2**
Regular	\$50	\$130
Reducido***	\$25	\$65

La parada **FLAG** (parada opcional) en el horario indica que el autobús no se detiene a menos que le señale al conductor

*Zona 1 Rutas de VCTC que viajan dentro del Condado de Ventura

**Zona 2 Rutas Coastal Express y Conejo Connection (55/55X)

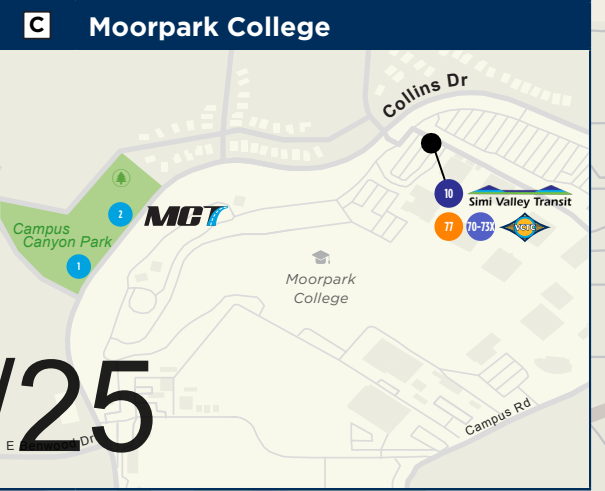
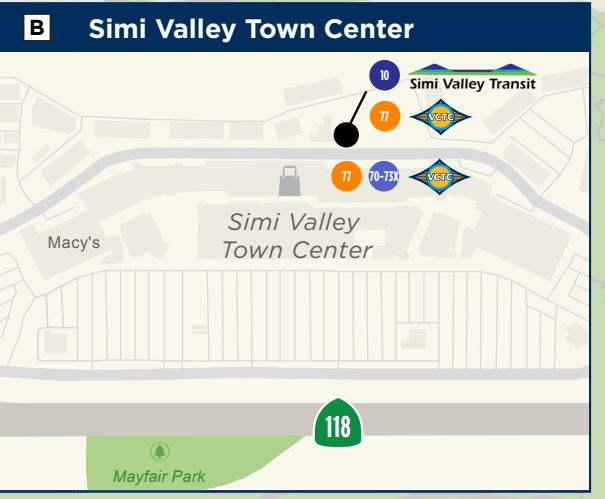
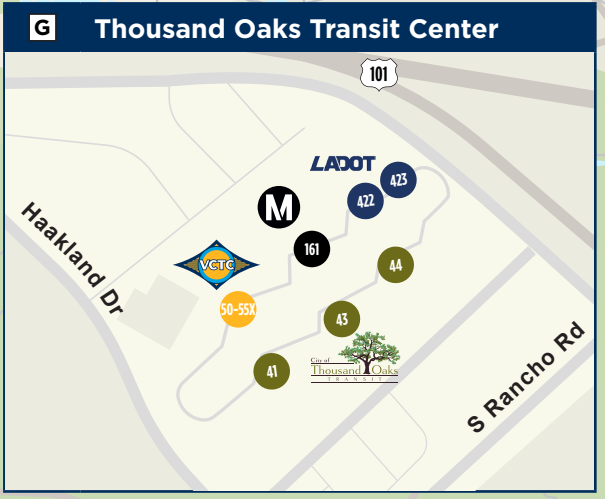
***Personas de 65 años o mayores; portadores de tarjeta Medicare, ADA o discapacitados.

Por favor, tenga tarifa exacta. Los conductores no proporcionan cambio.

Días Feriados El servicio de VCTC no opera en Año Nuevo, Día de Conmemoración de los Caídos, Día de Independencia, Día del Trabajador, Día de Acción de Gracia, y Navidad.

For more information about VCTC Intercity Services scan the QR code to see our Ride Guide

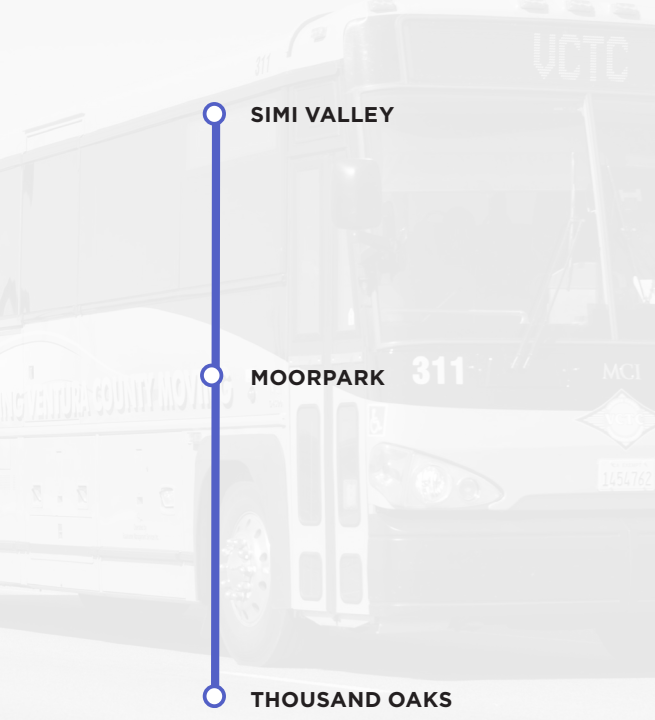
Para obtener más información sobre los servicios interurbanos de VCTC, escanee el código QR para ver nuestra Guía para viajar



70-74X

East County

Route Schedule
Effective January 20, 2025



Horario de rutas
En vigor el 20 de enero de 2025



24/25_2002_02_002

SOUTHBOUND TO THOUSAND OAKS
Monday-Friday

Dirección sur hacia Thousand Oaks
Lunes-Viernes

	SIMI VALLEY			MOORPARK			THOUSAND OAKS		
ROUTE RUTA	A Cochran St/Galena Av NW corner	B Simi Town Center E Jefferson Wy	C Moorpark College Collins Dr/University Dr - Inside lot "PA"	D Princeton Av/Amherst St SW corner	E Moorpark Metrolink Station NE High St/Magnolia St	F Thousand Oaks Library/ Teen Center Parking lot - 1375 E Janess Rd	G Thousand Oaks Transportation Center 265 S Rancho Rd	H Oaks Mall Southside entrance - T-Mobile	I Newbury Park Smart & Final Newbury Rd. north of Michael Dr.
74	6:38 A	6:48 A	6:58 A	FLAG	7:10 A	—	7:30 A	7:40 A	—
71	8:15 A	8:25 A	8:37 A	FLAG	8:49 A	9:04 A	9:14 A	9:24 A	—
70	—	9:55 A	10:07 A	FLAG	10:19 A	10:34 A	10:44 A	10:54 A	11:02 A
71	11:15 A	11:25 A	11:37 A	FLAG	11:49 A	12:04 P	12:14 P	12:24 P	—
70	—	12:40 P	12:52 P	FLAG	1:04 P	1:19 P	1:29 P	1:39 P	1:47 P
71	1:45 P	1:55 P	2:07 P	FLAG	2:19 P	2:34 P	2:44 P	2:54 P	—
70	—	3:00 P	3:12 P	FLAG	3:24 P	3:39 P	3:49 P	3:59 P	4:07 P
71	5:15 P	5:25 P	5:37 P	FLAG	5:49 P	6:04 P	6:14 P	6:24 P	—
74	7:10 P	7:20 P	7:32 P	FLAG	7:44 P	—	8:04 P	8:12 P	—

NORTHBOUND TO SIMI VALLEY
Monday-Friday

Dirección norte hacia Simi Valley
Lunes-Viernes

	THOUSAND OAKS				MOORPARK			SIMI VALLEY	
ROUTE RUTA	I Newbury Park Smart & Final Newbury Rd. north of Michael Dr.	H Oaks Mall Southside entrance - T-Mobile	G Thousand Oaks Transportation Center 265 S Rancho Rd	F Thousand Oaks Library/ Teen Center Parking lot - 1375 E Janess Rd	E Moorpark Metrolink Station SE High St/Magnolia St	D Princeton Av/Amherst St NE corner	C Moorpark College Collins Dr/University Dr - Inside lot "PA"	B Simi Town Center E Jefferson Wy	A Cochran St/Galena Av NW corner
74X	—	5:40 A	5:50 A	—	6:08 A	—	—	6:23 A	6:31 A
71	—	6:50 A	7:00 A	7:10 A	7:25 A	FLAG	7:37 A	7:49 A	7:57 A
70	7:55 A	8:03 A	8:13 A	8:23 A	8:38 A	FLAG	8:50 A	9:02 A	—
71	—	9:30 A	9:40 A	9:50 A	10:05 A	FLAG	10:17 A	10:29 A	10:37 A
70	11:05 A	11:13 A	11:23 A	11:33 A	11:48 A	FLAG	12:00 P	12:12 P	—
71	—	12:30 P	12:40 P	12:50 P	1:05 P	FLAG	1:17 P	1:29 P	1:37 P
70	1:20 P	1:28 P	1:38 P	1:48 P	2:03 P	FLAG	2:15 P	2:27 P	—
71	—	3:50 P	4:00 P	4:10 P	4:25 P	FLAG	4:37 P	4:49 P	4:57 P
70	5:20 P	5:28 P	5:38 P	5:48 P	6:03 P	FLAG	6:15 P	6:27 P	6:37 P
71	—	6:50 P	6:40 P	6:50 P	7:05 P	FLAG	7:17 P	7:29 P	7:37 P

SOUTHBOUND TO THOUSAND OAKS
Saturday

Dirección sur hacia Thousand Oaks
Sábado

	SIMI VALLEY			MOORPARK			THOUSAND OAKS		
ROUTE RUTA	B Simi Town Center E Jefferson Wy	C Moorpark College Collins Dr/University Dr - Inside lot "PA"	D Princeton Av/Amherst St SW corner	E Moorpark Metrolink Station NE High St/Magnolia St	F Thousand Oaks Library/ Teen Center Parking lot - 1375 E Janess Rd	G Thousand Oaks Transportation Center 265 S Rancho Rd	H Oaks Mall Southside entrance - T-Mobile	I Newbury Park Smart & Final Newbury Rd. north of Michael Dr.	
71	9:05 A	—	—	9:22 A	9:37 A	9:47 A	9:57 A	—	
70	11:00 A	—	—	11:17 A	11:32 A	11:41 A	11:50 A	11:57 A	
71C	2:15 P	2:25 P	FLAG	2:36 P	2:49 P	2:59 P	3:09 P	—	
70	4:15 P	—	—	4:32 P	4:47 P	4:56 P	5:05 P	5:12 P	

NORTHBOUND TO SIMI VALLEY
Saturday

Dirección norte hacia Simi Valley
Sábado

	THOUSAND OAKS				MOORPARK			SIMI VALLEY
ROUTE RUTA	I Newbury Park Smart & Final Newbury Rd. north of Michael Dr.	H Oaks Mall Southside entrance - T-Mobile	G Thousand Oaks Transportation Center 265 S Rancho Rd	F Thousand Oaks Library/ Teen Center Parking lot - 1375 E Janess Rd	E Moorpark Metrolink Station SE High St/Magnolia St	D Princeton Av/Amherst St NE corner	C Moorpark College Collins Dr/University Dr - Inside lot "PA"	B Simi Town Center E Jefferson Wy
70	7:40 A	7:47 A	7:57 A	8:07 A	8:19 A	—	—	8:34 A
71C	—	9:45 A	9:55 A	10:05 A	10:18 A	FLAG	10:27 A	10:39 A
70	12:50 P	12:57 P	1:07 P	1:17 P	1:30 P	—	—	1:45 P
71	—	3:00 P	3:10 P	3:20 P	3:33 P	—	—	3:48 P

Effective 1/20/25